


Martin McGannon



Variation No. 1 to the Clare County Development Plan 2023-2029

I Martin McGannon support the variation PA 3d -25e to change Residential (R1) to Agricultural AG4.

However the variation PA 3d – 25b seeks to change my adjoining field from Strategic Residential Reserve (SR2) to (R4). I request this field is rezoned agricultural to reflect its current and heritage usage. At no stage have I ever sought for this land to be designated residential or applied for planning permission to build on it.

The zoned land is an integral part of an existing economic enterprise which would no longer be viable without it. It is **in the middle** of an intergenerational family farm.

Signed:

A handwritten signature in black ink, appearing to read "M McGannon".

Date:

27/03/2026

# Land Registry Compliant Map

CENTRE COORDINATES:  
ITM 501754.674715

ORDER NO.:  
50309492\_1

MAP SERIES:  
1:2,500

MAP SHEETS:  
4372-A

COMPILED AND PUBLISHED BY:  
Ordnance Survey Ireland,  
Phoenix Park,  
Dublin 8,  
Ireland.

Unauthorised reproduction  
infringes Ordnance Survey Ireland  
and Government of Ireland  
copyright.

All rights reserved.  
No part of this publication may  
be copied, reproduced  
or transmitted in any form  
or by any means without the prior  
written permission of  
the copyright owners.

The representation on this map  
of a road, track or footpath  
is not evidence of the existence  
of a right of way.

Ordnance Survey maps  
never show legal property  
boundaries, nor do they  
show ownership of  
physical features.

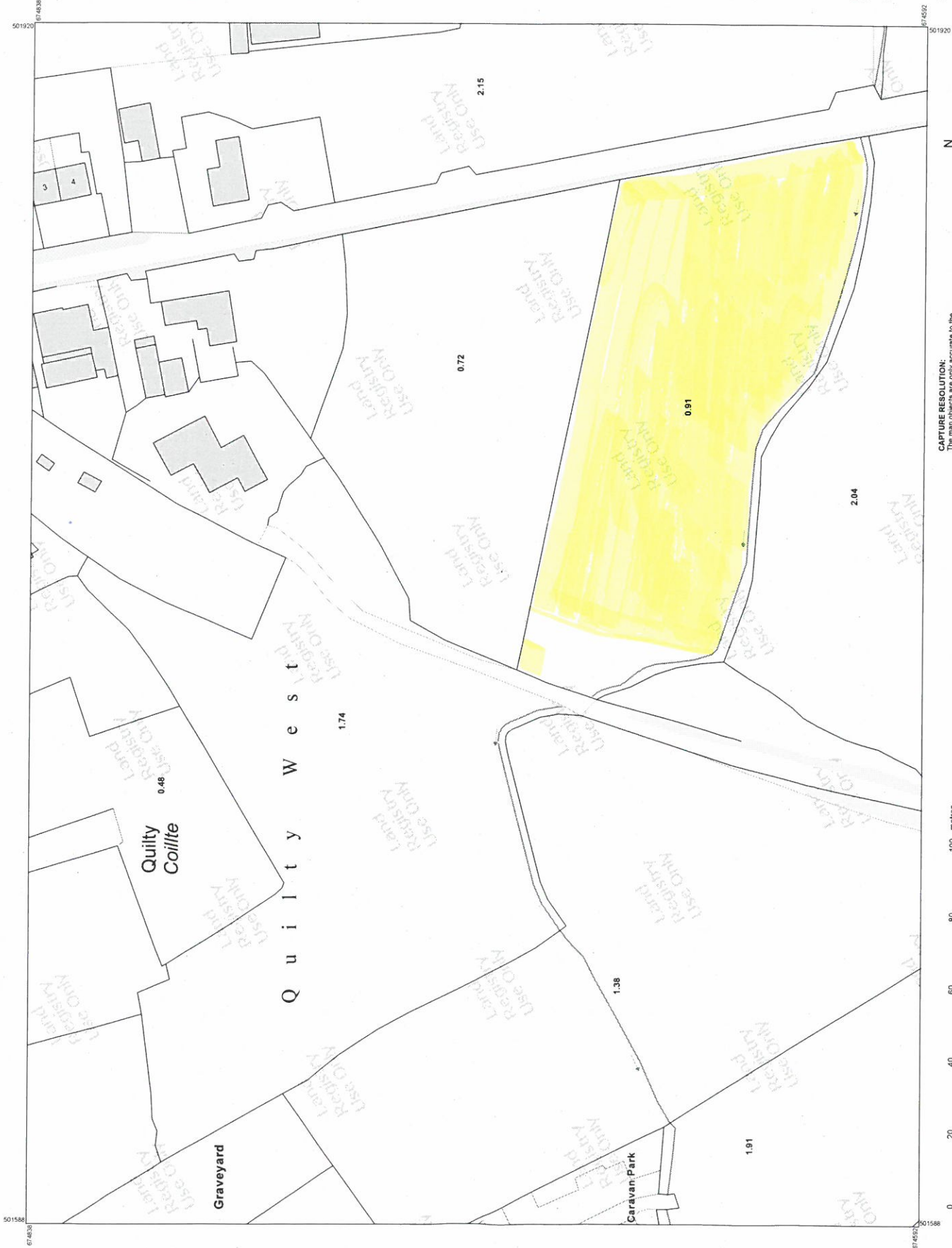
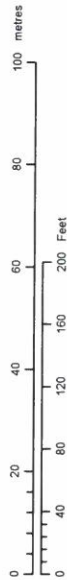
©Suirbhíreacht Ordnálaí Éireann, 2022  
©Ordnance Survey Ireland, 2022  
www.osi.ie/copyright

### LEGEND:

<http://www.osi.ie>  
Search 'Large Scale Legend'

**CAPTURE RESOLUTION:**  
The map objects are only accurate to the  
resolution at which they were captured.  
Further information is available at:  
<http://www.osi.ie>, search 'Capture Resolution'

OUTPUT SCALE: 1:1,000



501920

674836

501920

674836